



ECOLOGICAL IMPORTANCE OF BRYOPHYTES IN THE CORK OAK FOREST OF MAMORA (MOROCCO)

Meriem El Harech¹, Najib Magri², Lahcen Zidane³, Allal Douira¹, Nadia Belahbib¹
and Jamila Dahmani^{1*}

¹Laboratory of Botany, Biotechnology and Plant Protection, Faculty of Sciences, Ibn Tofail University, BP 133, Kénitra 14000, Morocco.

²Forest Research Center, Water and Forests Department, Avenue Omar Ibn El Khattab, BP 763, Rabat-Agdal, 10050, Morocco.

³Laboratory of Biodiversity and Natural Resources, Faculty of Sciences, Ibn Tofail University, BP 133, Kénitra 14000, Morocco.

Abstract

Located in northwest Morocco, the Mamora forest was at the beginning of the XXth century a real reservoir of Flora and Fauna biodiversity. Today, this biodiversity is considerably reduced as a result of the strong anthropozoological pressure it faces. The bryological biodiversity of the area has been estimated at around 70 species. The objectives of this work are to assess the ecological importance of this flora and to compare the three cantons studied. Thus, for each species surveyed, a cover index was assigned, which made it possible to calculate the Index of Ecological Significance (IES). Using this index, five groups of species were identified: very rare species (29 taxa), rare species (28 taxa), moderately abundant species (10 taxa), abundant species (2 taxa) and a single dominant species (*Ptychostomum cappillare*) with an IES of 336. The species with xerophilic character are the most abundant because the suberaie (Cork Oak Forest) is a fairly an open plant formation and the soil is very sunny. There is a decrease in species richness and abundance of bryophyte species from Canton A (West) to Canton C (East) along an increasing continental gradient, with a slight increase from Canton B to Canton C. This last variation can be explained by the fact that Canton C is characterized by a profusion of temporary pools and Canton B is heavily anthropized. The three cantons studied are *Quercus suber* ecosystems whose generally similar environmental conditions explain the similarity between the three sites evaluated at 70% using the Sørensen Index. The similarity between the cantons taken in pairs, as assessed by the Jaccard index, is 89% between A and C, 61% between A and B and 58% between B and C. These values show that the effect of continentality is impacted at Canton B by the strong anthropic pressure on the site.

Key words : Bryophytes, biodiversity, abundance, similarity, Mamora, Morocco.

Introduction

The Mamora forest, located in the northwest of Morocco, is a large expanse of cork oak that spreads from the Atlantic coast in the west to the vicinity of around the city of Tifelt in the east over a length of nearly 70 km and a width of nearly 30 km. At the beginning of the XXth century, this forest formation was a real reservoir of biodiversity, both Fauna and Flora. Today, the ecosystems that make up the Mamora forest have been considerably impoverished due to the anthropic pressure

they have been subjected to since the beginning of the century. In a large part of Mamora, the soils are compacted by overgrazing and are less and less hospitable to the regeneration of the suberaie and its shrubby undergrowth; the undergrowth is no longer formed except by undemanding therrophytes. Under these conditions, the census of the bryological diversity of the cork oak forest of the Mamora made it possible to establish a list of 70 species including 44 Mosses, 22 liverworts and 4 hornworts (El Harech *et al.*, 2020). This biodiversity is important for the functioning of the cork forest ecosystem.

***Author for correspondence :** E-mail: jamdahmani@gmail.com

Indeed, observations throughout the forest have shown the correlation between the presence of these species and the germination of cork oak acorns (El Harech *et al.*, 2020).

In this context, the objective of the present work is to assess the ecological importance of bryological diversity in the three cantons A, B and C of Mamora using the Index of Ecological Significance (IES). This Index was designed by Lara and Mazimpaka in 1998 and used in particular by Albertos *et al.*, (2000 and 2001); Marques *et al.*, (2005); Ezer *et al.*, (2009); Ezer and Kara (2013); Medina *et al.*, (2013); Ezer (2017).

Materials and Method

1. Study area

The part of Mamora concerned by this study is limited to the three cantons A, B and C (Fig. 1). Cantons E and D have been left out because they contain many private enclaves, access to which is not always easy or authorized. The three invested cantons are located between three major conurbations (Rabat the capital, Salé and Kénitra). Canton A, bordered to the west by the Atlantic Ocean, has a subhumid bioclimate with temperate variant. Canton C, located further east, has a semi-arid bioclimate. There is therefore a gradient of West-East continentality which causes precipitation to decrease and temperatures to rise towards the East. The three cantons are underlain by a geological bedrock formations marl, sand or sandstone Pliocene (HCEFLCD, 2011), on which sandy-clayey soil develops.

2. Sampling and data analysis

The sampling adopted is stratified random sampling with 50 stations selected from the 245 plots in the 3 cantons on a random basis, taking care to exclude plots containing private enclaves (Fig. 1). Proportional stratified random drawing is performed in Excel using the function *alea* and taking the cantons as stratum. Random points are generated at the rate of one point per plot drawn.

Sample collection took place during the fall and spring of the years 2015, 2016 and 2017. At each station and for each species sampled, an index is assigned corresponding to the coverage class. This index will allow the calculation of the IES (Index of Ecological Significance). The Index/Coverage Class correspondence scale is as follows :

In the IES index, coverage and frequency, which are the 2 parameters of abundance, are combined to best

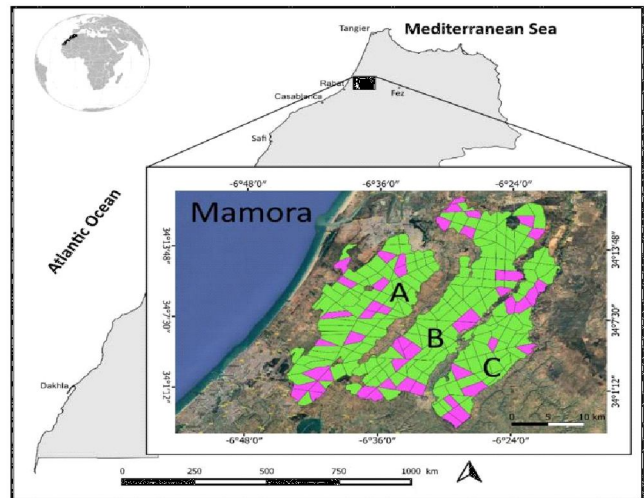


Fig. 1: Geographical location of Mamora (Cantons A, B and C). Sampled plots are in red.

reflect any changes in species abundance (Albertos *et al.*, 2001). IES values are combined with frequency classes as follows: very rare (IES<25), rare (26-50), moderately abundant (51-100), abundant (101-200) and dominant (> 200).

Index of Ecological Significance (IES)

The relative frequency was estimated using the Index of Ecological Significance (IES) (Lara & Mazimpaka, 1998; Albertos *et al.*, 2001), whose mathematical expression is as follows:

$$IES = F (I + C)$$

F is the relative frequency; $F = 100 * x / n$, where *x* is the number of samples containing the species and *n* is the total number of samples;

C: average coverage; $C = \sum ci / x$, where *ci* represents the coverage class assigned to the species in each sample.

Sørensen Index

In order to compare sites from the point of view of similarity, several indices are used including the Sørensen index (Magurran, 2004; Diserud and Odegaard, 2006). Cantons A, B and C are the three sites to be compared in our case;

so T = 3 sites;

a: number of species in Canton A; b: number of species in Canton B and c: number of species in Canton C.

C_S^T ab: number of species in common between sites

A and B; ac: number of species in common between sites A and C; bc: number of species in common between sites B and C; abc: number of species in common between

Index	0,5	1	2	3	4	5
Class	<1%	1% à 5%	6% à 25%	26% à 50%	51% à 75%	>75%

all sites of A, B and C.

: Sørensen Index

$$C_s^T = \frac{T}{T-1} \times \frac{ab + ac + bc - abc}{a + b + c}$$

Jaccard index

To compare the cantons two by two, the Jaccard index is recommended (Magurran, 2004; Diserud and Odegaard, 2006).

$$I_{Jaccard} = \frac{ab}{a + b - 2ab} \times 100$$

where A and B are the two sites to be compared; a: number of species in site A; b: number of species in site B; ab: number of species in common between A and B.

Results

The specific richness of the bryological flora of the Mamora forest has been evaluated at 70 species belonging to 38 genera and 21 families (El Harech *et al.*, 2020). This richness in cantons A, B and C is of 60, 31 and 40 taxa respectively. The results of the determination of the Index of Ecological Significance (IES) for each species in each of the three cantons are presented in (Table 1).

Thus, 5 groups of species were identified by matching the values of this index to the frequency classes (Fig. 2).

The species is very rare if $IES \leq 25$, rare if $26 < IES \leq 50$, moderately abundant if $51 < IES \leq 100$, abundant if




Fig. 2: Ecological importance of bryophyte species in the Mamora forest.

$101 < IES \leq 200$ and dominant if $IES > 200$. These groups are presented below. For each group, species are listed in order of increasing IES (values in brackets).

Very rare species (29 taxa)

Funariella curviseta (3), *Entosthodon fascicularis* (4), *Zygodon viridissimus* (4), *Frullania dilatata* (4) *et Riccia crozalsii* (4), *Fossombronia caespitiformis subsp. Multispira* (4), *Riccia fluitans* (4), *Riccia*

huebeneriana (4), *Riccia lamellosa* (4), *Riccia macrocarpa* (4), *Sphaerocarpus michellii* (4), *Bryum radiculosum* (6), *Cheilothela chloropus* (6), *Anthoceros punctatus* (6), *Phymatoceros bulbiculosus* (6), *Orthotrichum anomalum* (8), *Didymodon tophaceus* (8), *Targionia lorbeeriana* (8), *Fossombronia pusilla* (8), *Entosthodon pulchellus* (9), *Campylopus pilifer* (12), *Tortella nitida* (14), *Physcomitrium pyriforme* (14), *Riccia cavernosa* (14), *Trichostomum crispulum* (16), *Riccia sorocarpa* (16), *Riccia warstorffii var. subinermis* (16), *Tortula marginata* (18), *Orthotrichum lyellii* (24).

Of these species, only one is aquatic, *Riccia fluitans* (Fig. 3). It was observed in Canton A.

Rare species (28 taxa)

Scorpiurium circinatum (26), *Rhynchostegium megapolitanum* (26), *Fabronia pusilla* (26), *Didymodon vinealis* (26), *Brachythecium velutunum* (26), *Isothecium alopecurioides* (26), *Fissidens bryoides* (26), *Bryum argentum* (26), *Timmiella barbulooides* (26), *Lunularia cruciata* (26), *Bryum dichotomum* (28), *Didymodon fallax* (28), *Syntrichia ruralis* (28), *Riccia crystallina* (28), *Anthoceros agrestis* (28), *Aloina ambigua* (30), *Corsinia coriandrina* (30), *Syntrichia laevipila* (32), *Fossombronia caespitiformis* (32), *Oxymitra incrassata* (32), *Riccia canaliculata* (32), *Targionia hypophylla* (34), *Pleuroidium subulatum* (34), *Campylopus introflexus* (34), *Phaeoceros laevis* (42), *Sematophyllum substrumulosum* (42), *Barbula unguiculata* (44) and *Tortula muralis* (46).

Moderately abundant species (10 taxa)

Riccia gougetiana (52), *Tortella squarrosa* (54) *et Homalothecium sericeum* (54), *Orthotrichum diaphanum* (60), *Funaria hygrometrica* (63), *Barbula convoluta* (64) *et Ptychostomum torquescens* (64), *Tortella flavovirens* (68), *Riccia ciliifera* (74), *Bryum caespiticium* (78).

The abundant species (2 taxa)

Brachythecium rutabulum (104) and *Pleuroidium acuminatum* (150).

The only species considered to be dominant is *Ptychostomum capillare* with an IES of 336.

Similarity between cantons A, B and C of the Mamora forest using the Sørensen index

The comparison of similarity between cantons of Mamora according to Sørensen index is evaluated as follows:

Species number matrix (number of species per

Table 1: IES for taxa in cantons A, B and C of Mamora.

Index of Ecological Significance (IES)			
Species	Canton A	Canton B	Canton C
<i>Aloina ambigua</i>	–	–	30
<i>Barbula convoluta</i>	8	12	44
<i>Barbula unguiculata</i>	16	12	16
<i>Bryum argentum</i>	12	6	8
<i>Bryum caespitium</i>	30	40	8
<i>Bryum dichotomum</i>	22	6	–
<i>Bryum radiculosum</i>	3	–	3
<i>Brachythecium rutabulum</i>	32	36	36
<i>Brachythecium velutunum</i>	14	–	12
<i>Campylopus introflexus</i>	6	8	20
<i>Campylopus pilifer</i>	–	4	8
<i>Cheilothela chloropus</i>	–	–	6
<i>Didymodon fallax</i>	14	14	–
<i>Didymodon tophaceus</i>	4	4	–
<i>Didymodon vinealis</i>	12	14	–
<i>Entosthodon fascicularis</i>	4	–	–
<i>Entosthodon pulchellus</i>	9	–	–
<i>Fabronia pusilla</i>	6	20	–
<i>Fissidens bryoides</i>	12	–	14
<i>Funaria hygrometrica</i>	26	11	26
<i>Funariella curviseta</i>	3	–	–
<i>Homalothecium sericeum</i>	36	18	–
<i>Isothecium alopecurioides</i>	–	8	18
<i>Orthotrichum anomalum</i>	8	–	–
<i>Orthotrichum diaphanum</i>	18	12	30
<i>Orthotrichum lyellii</i>	–	16	8
<i>Physcomitrium pyriforme</i>	14	–	–
<i>Pleuridium acuminatum</i>	36	48	66
<i>Pleuridium subulatum</i>	20	14	–
<i>Ptychostomum capillare</i>	138	110	88
<i>Ptychostomum torquescens</i>	40	24	–
<i>Rhynchostegium megapolitanum</i>	26	–	–
<i>Scorpiurium circinatum</i>	26	–	–
<i>Sematophyllum substrumulosum</i>	30	12	–
<i>Syntrichia laevipila</i>	18	–	14
<i>Syntrichia ruralis</i>	12	6	10
<i>Timmiella barbuloidea</i>	16	–	10
<i>Tortella flavovirens</i>	18	18	32
<i>Tortella nitida</i>	8	6	–
<i>Tortella squarrosa</i>	40	–	14
<i>Tortula marginata</i>	6	–	12
<i>Tortula muralis</i>	12	6	28
<i>Trichostomum crispulum</i>	8	–	8
<i>Zygodon viridissimus</i>	4	–	–
<i>Corsinia coriandrina</i>	8	6	16

Table 1 contd....

canton):

The index formula is:

$$C_S^T = \frac{T}{T-1} \frac{ab+ac+bc-abc}{a+b+c}$$

	A	B	C
A	60		
B	25	31	
C	32	19	40

therefore:

$$C_S^T = \frac{3}{2} * \frac{61}{131} = 70\%$$

Thus, there is 70% of similarity between the canton A, B and C.

Similarity between the cantons of the Mamora forest considered two by two using the Jaccard index

Cantons A and B:

Species number matrix

thus the similarity as computed by Jaccard index is of:

$$I_{Jaccard} = \frac{25}{41} = 61\%$$

	A	B
A	60	
B	25	31

Cantons A and C:

Species number matrix

thus the similarity as computed by Jaccard index is of:

$$I_{Jaccard} = \frac{32}{36} = 89\%$$

	A	C
A	60	
C	32	40

Cantons B and C:

Species number matrix

thus the similarity as computed by Jaccard index is of:

$$I_{Jaccard} = \frac{19}{33} = 58\%$$

Table 1 contd....

Species	Canton A	Canton B	Canton C
<i>Fossombronia caespitiformis</i>	16	–	16
<i>Fossombronia caespitiformis</i>	–	4	–
<i>subsp. multispira</i>			
<i>Fossombronia pusilla</i>	–	–	8
<i>Frullania dilatata</i>	3	–	–
<i>Lunularia cruciata</i>	26	–	–
<i>Oxymitra incrassata</i>	16	–	16
<i>Riccia canaliculata</i>	–	4	28
<i>Riccia cavernosa</i>	14	–	–
<i>Riccia ciliifera</i>	16	22	36
<i>Riccia crozalsii</i>	4	–	–
<i>Riccia crystallina</i>	14	–	14
<i>Riccia fluitans</i>	4	–	–
<i>Riccia gougetiana</i>	8	–	44
<i>Riccia huebeneriana</i>	–	4	–
<i>Riccia lamellosa</i>	4	–	–
<i>Riccia macrocarpa</i>	4	–	–
<i>Riccia sorocarpa</i>	16	–	–
<i>Riccia warstorffii</i> var. <i>subinermis</i>	8	–	8
<i>Sphaerocarpus michellii</i>	4	–	–
<i>Targionia hypophylla</i>	28	–	6
<i>Targionia lorbeeriana</i>	20	–	8
<i>Anthoceros agrestis</i>	14	–	14
<i>Anthoceros punctacus</i>	–	–	6
<i>Phaeoceros laevis</i>	16	–	26
<i>Phymatoceros bulbiculosus</i>	6	–	–

	B	C
B	31	
C	19	40

Discussion

The Index of Ecological Significance (IES) identified 5 groups of species: 29 very rare taxa, 28 rare, 10 moderately abundant, 2 abundant and 1 dominant. This can be explained by the fact that the Mamora forest is an open formation over almost all of its territory and the high level of sunshine in the clearings and voids makes it difficult for the bryophytes to establish themselves except where the humidity is maintained. Moderately abundant, abundant and dominant species are xerophilic species capable of withstanding the harsh conditions of the environment.

The most frequently encountered species in the study area is *Ptychostomum capillare* which is observed in almost all samples (about 92%). It has significant overlaps on sandy-clay soil and at the base of the cork oak trunks,

its IES decreases from west to east along a continental gradient, it reaches respectively 138, 110 and 88 in cantons A, B and C. This species of the family Bryaceae has also been observed in the exotic gardens of Bouknadel (El Harech *et al.*, 2018) and in the archaeological site of Chellah (El Harech *et al.*, 2017), with higher cover rates than other bryophyte taxa. It has also been reported at high *altitudes* in Morocco by Ros *et al.*, (2000) on the edges and fissures of granitic and quartzite rocks and peaty soils, between 2100 and 3300 meters above sea level, in the Middle Atlas by (Mazimpaka *et al.*, 2004; Draper *et al.*, 2006; Fadel *et al.*, 2017) in the Rif and Tazeka Mountains by (Draper *et al.*, 2005); and in the Ouzoud Waterfalls in the High Atlas by (Chtaibi *et al.*, 2018).

Pleuroidium acuminatum is also widespread in the Mamora forest (IES = 150). It has been observed in the Rif, precisely at the level of Jbel Bouhalla between 1220 and 1050 m a.s.l (Jiménez *et al.*, 2002), at the level of the Ouzoud waterfalls in the High Atlas (Chtaibi *et al.*, 2018) and in the Ouazzane region at the level of the Jbel Sidi Ali forest in the Izarène massif (Laouzazni *et al.*, 2018).

Among the liverworts, *Riccia ciliifera* is the most widespread species, it is quite common in Morocco. Already in 1955, Jovet-Ast reported

it on the exempt margins of the Mamora dayas. It usually occurs in association with *Fossombronia* sp.

Phaeoceros laevis (Fig. 4e) is the most frequently encountered taxon among the hornworts. It colonizes the wet earthen slopes.

Funariella curviseta (Fig. 4a) is the rarest species (IES = 3). It was harvested in Canton A on wet earthy soil. In the Rabat region, it was also encountered in the archaeological site of Chellah on limestone (El Harech *et al.*, 2017). It is a species that is difficult to observe because of its elusive vegetation.

Returning to the study site enabled us to adjust the specific numbers for Cantons B and C compared to El Harech *et al.*, (2020). Thus, the number of taxa is 60 in Canton A, 40 in Canton C and 31 in Canton B. The degree of similarity between cantons A, B and C in terms of specific richness, evaluated using the Sørensen index, is 70%. This similarity could be explained by the fact that the cantons involved in our study are *Quercus suber* ecosystems, which implies a relative similarity in



Fig. 3: a, b, c and d individuals of *Riccia fluitans* seen under binocular magnifying glass x20, x30 and x40; e and f microscopic observations of the surrounded areas x100; g thallus cross section x400.

environmental conditions. The 30% variation could be explained by the fact that Canton A is the closest to the Atlantic coast with a sub-humid bioclimate, Canton C holds relatively well preserved Cork oak forests even in a semi-arid bioclimate, and Canton B is characterized by a sparse forest, very poor undergrowth and compacted soil. The effect of continentality (West-East) is impacted by anthropogenic factors in Canton B. Thus, the variations noted in Canton B, where the species richness is relatively low compared to Canton C, which is more continental, can be explained by the strong anthropozoogenic pressure that the first canton has been facing since the beginning of the XXth century. In addition, in Canton C, the clay layer is close to the surface in several localities generating temporary puddles called *dayas* (Fig. 4b and c) which result in *better* soil moisture maintenance. This is why the liverworts are more diversified in cantons A (18 species) and C (11 species) compared to B (5 species) since these plants are very sensitive to the moisture and quality of the soil. In the same context, hornworts are not observed in Canton B because they require aerated and moist soil. These conclusions are confirmed by the Jaccard index, which allows the evaluation of the degree of similarity between the studied cantons considered two

by two. Indeed, the rate of similarity between Canton A and C is the highest (89%) when between Cantons A and B is 61% and between Cantons B and C is 58%. This clearly shows that the effect of continentality is modified by anthropic pressure and by the nature of soil.

In the Mamora forest, acorns have a high germination potential but the environmental factors such as soil compaction and drought hinder it. Germination is observed where the soil is covered with bryophytes because they maintain sufficient moisture levels to allow the acorns to produce new individuals.

Conclusion

The analysis of data collected in the Mamora during the autumn and spring of 2014, 2015 and 2016, enabled us to identify five groups of bryophyte species: very rare (29 taxa), rare (28 taxa), moderately abundant (10 taxa), abundant (2 taxa) and dominant (1 taxon). The species richness and cover rates or abundance of bryophytes are higher in Canton A where the bioclimate is sub-humid under the influence of the Atlantic Ocean and where temporary and permanent *dayas* are frequently encountered. The continental gradient affects the species richness and abundance of bryophytes, which decreases




Fig. 4: A/ *Funariella curviseta* in situ and under binocular magnifying glass; B and C/ the Mamora Days; D/ General view in Canton A; E/ *Phaeoceros laevis* under binocular magnifying glass x 20.

from west to east, but Canton B has exceptions in some places as it undergoes high anthropozoogenic pressure and its soil is generally compacted by human visits and overgrazing. In Canton C, the soil is more consistently moist in several locations because the clay layer is close to the surface. For this reason, the highest cover classes are recorded in Canton A and C. The rarest species is *Funariella curviseta* and the most abundant is

Ptychostomum capillare. The rate of similarity between the three cantons studied remains fairly high (70%), which can be explained by the fact that the Mamora forest as a whole is a fairly homogeneous plant formation. The variations are relative to the effect of anthropisation and continentality. This is shown by the similarity rates of cantons two by two evaluated using the Jaccard index: 89% between cantons A and C, 61% between cantons A

and B and 58% between B and C.

References

- Albertos, B., R. Garilleti, I. Draper, F. Lara and V. Mazimpaka (2001). Index of ecological significance (IES), a useful tool for the estimate of relative abundance of bryophyte populations. *Novitates Botanicae Universitatis Carolinae*, **15**: 69–76.
- Albertos, B., F. Lara, R. Garilleti and V. Mazimpaka (2000). Distribution and abundance of corticolous species of the genus *Ulotia* (Orthotrichaceae Musci) in the NW Iberian Peninsula- *Nova Hedwigia*, **70**: 461-470.
- Chtaibi, N., N. Magri, N. Belahbib, L. Zidane, A. Douira and J. Dahmani (2018). Contribution à l'inventaire de la flore bryologique des cascades d'Ouzoud dans le Haut Atlas Maroc. *American Journal of Innovative Research and Applied Sciences*, **7**(3): 176-185.
- Diserud, O.H. and F. Odegaard (2006). A multiple-site similarity measure. *Biol. Lett.*, **3**: 20-22. Doi: 10.1098/rsbl.2006.0553.
- Draper, I., V. Mazimpaka, B. Albertos, R. Garilleti and F. Lara (2005). A survey of the epiphytic bryophyte flora of the Rif and Tazzeke Mountains (northern Morocco). *Journal of Bryology*, **27**: 23–34.
- Draper, I., F. Lara, B. Albertos, R. Garilleti and V. Mazimpaka (2006). Epiphytic bryoflora of the Atlas and AntiAtlas Mountains, including a synthesis of the distribution of epiphytic bryophytes in Morocco. *Journal of Bryology*, **28**: 312-330.
- El Harech, M., M. Benharbit, N. Magri, O. Benharbit, L. Zidane, A. Douira, N. Belahbib and J. Dahmani (2017). Study of the bryological flora at the archaeological site of Chellah, Morocco. *International Journal of Environment, Agriculture and Biotechnology (IJEAB)*, **2**(4): 1631-1643.
- El Harech, M., N. Belahbib, K. Achoual, N. Magri and J. Dahmani (2018). Bryophytic Diversity of Bouknadel's Exotic Gardens (Morocco): New Species. *Biolife.*, **6**(1): 28-36.
- El Harech, M., N. Magri, L. Zidane, O. Benharbit, A. Douira, N. Belahbib and J. Dahmani (2020). Contribution to the study of bryophytic biodiversity of the Mamora forest (Morocco). *Plant archive*, **20**(1): 1305-1310.
- Ezer, T., R. Kara and A. Düzenli (2009). The succession, habitat affinity, and life-forms of epiphytic bryophytes in the Turkish oak (*Quercus cerris*) forests on Mount Musa. *Ekoloji*, **72**: 8–15.
- Ezer, T. and L. Kara (2013). Succession of epiphytic bryophytes in Cedrus libani forest on the Meydan Plateau (Aladağ). *Turkish Journal of Botany*, **37**: 389-397.
- Ezer, T. (2017). Epiphytic bryophyte communities and succession on Platanus orientalis trees in kadincikvalley (Mersin/Turkey). *Pak. J. Bot.*, **49**(2): 623-630.
- Fadel, I., N. Magri, L. Douira, N. Belahbib and J. Dahmani (2017). Study of epiphytic bryophytes in the ifrane national park in Morocco. *International Journal of Current Research*, **9**(12): 62126-62131.
- HCEFLCD (2011). Procès-verbal d'aménagement de la forêt de la Mâamora, 2011.
- Jiménez, J., Rm. Ros, Mj. Cano and J. Guerra (2002). Vegetación briofítica terrícola y saxícola del Jbel Bouhalla (Cordillera del Rif, Marruecos). *Phytocoenologia*, **32**: 3–28.
- Jovet-Ast, S. (1955). Hépatiques Marocaines I. *Bulletin de la Société des Sciences Naturelles et Physiques du Maroc*, XXXV, quatrième trimestre, 265-282.
- Laouzazni, H., J. Dahmani, A. Adoudou and N. Belahbib (2018). Contribution à l'inventaire des Bryophytes du Jbel Sidi Ali du massif d'Izarène (région d'Ouazzane, Nord du Maroc). *American Journal of Innovative Research and Applied Sciences*, **6**(4): 170-179.
- Lara, F. and V. Mazimpaka (1998). Succession of epiphytic bryophytes in a Quercus pyrenaica forest from Spain Central Range (Iberian peninsula). *Nova Hedwigia*, **67**: 125-138.
- Magurran, A. (2004). Measuring biological diversity. Oxford, UK: Blackwell Publishing.
- Marques, J., H. Hespanhol, C. Vieira and A. Séneca (2005). Comparative study of the bryophyte epiphytic vegetation in Quercus Pyrenaica and Quercus robur woodlands from northern. *Portugal Bol. Soc. Esp. Briol.*, **26-27**: 85-84.
- Mazimpaka, V., I. Draper, F. Lara, B. Albertos and R. Garilleti (2004). Aperçu sur la bryoflore épiphyte des thuriferaies et autres forêt d'altitude du Maroc. *Naturalia Maroccana, Revue du Muséum d'Histoire Naturelle de Marrakech*, **2**(1-2):109-114.
- Medina, R., L. Francisco, B. Albertos, I. Draper, R. Garilleti and V. Mazimpaka (2013). Epiphytic bryophytes in harsh environments: the Juniperus thurifera forests. *Journal of Bryology*, **32**(1): 23-31.
- Ros, R.M., M. Cano, J. Munoz and J. Guerra (2000). Contribution to the bryophyte flora of Morocco: the Jbel Toubkal. *Journal of Bryology*, **22**: 283-289.